





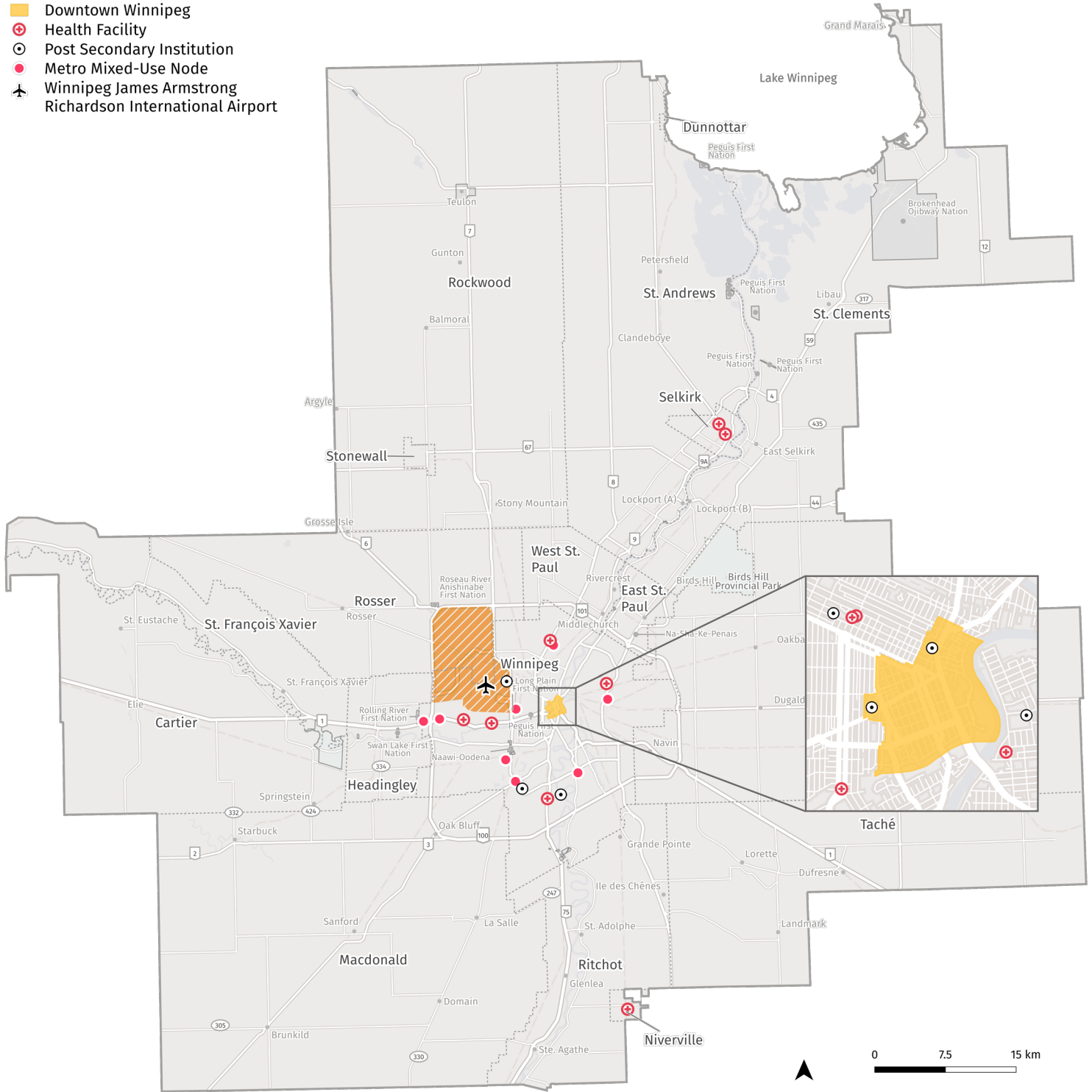


**Regional Employment Area**

-  CentrePort Canada Area
-  Downtown Winnipeg
-  Health Facility
-  Post Secondary Institution
-  Metro Mixed-Use Node
-  Winnipeg James Armstrong Richardson International Airport



**SCHEDULE A-7: REGIONAL EMPLOYMENT AREAS**



**Notes**

Identified lands are located on Treaty 1 Territory, the ancestral lands of the Inineew, Anishinaabe, Anisininew, Dene, Dakota, Lakota and Nakota, and is the Homeland of the Red River Métis.

Map Label Name	Indigenous Name
Brokenhead Ojibway Nation	Baaskaandibewiziibiing
Long Plain First Nation	Gaa-ginooshkodeyaag
Peguis First Nation	Oshki-ishkonigan
Rolling River First Nation	Ditibineya-ziiibiing
Roseau River Anishinabe First Nation	Okwewanashko-ziiibiing
Swan Lake First Nation	Gaa-biskigamaag

Map Projection  
 NAD83 / UTM zone 14N (EPSG:26914)  
 Feature Layer Sources  
 City of Winnipeg, Google Maps, Province of Manitoba  
 Base Layer Sources  
 Government of Canada, Natural Resources Canada, OpenStreetMap, Province of Manitoba, Statistics Canada, Winnipeg Metropolitan Region