







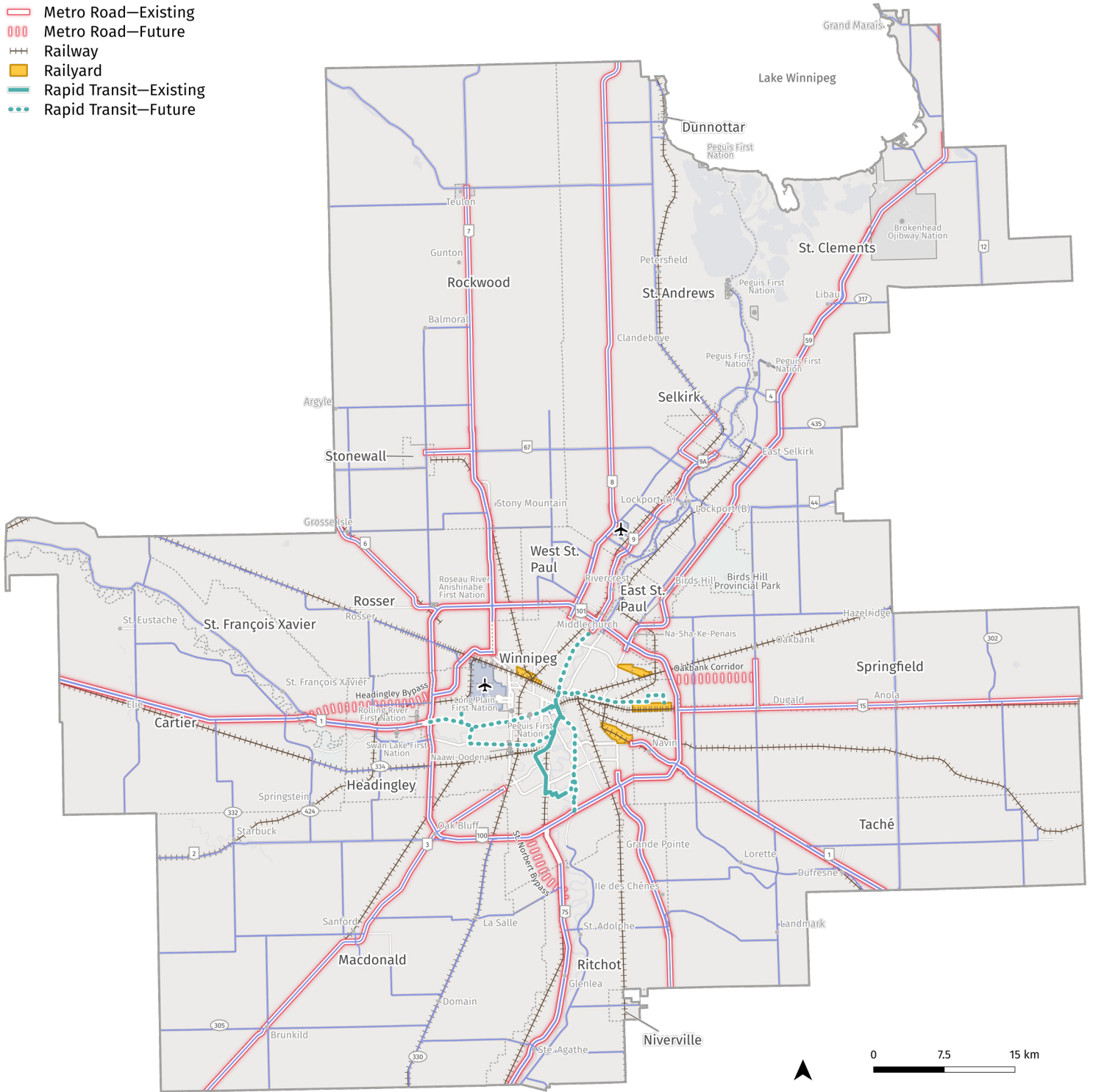


Legend

-  Airport
-  Manitoba Road Network
-  Metro Road—Existing
-  Metro Road—Future
-  Railway
-  Railyard
-  Rapid Transit—Existing
-  Rapid Transit—Future



SCHEDULE A-6: REGIONAL TRANSPORTATION INFRASTRUCTURE NETWORK



Notes

Identified lands are located on Treaty 1 Territory, the ancestral lands of the Ininew, Anishinaabe, Anisininew, Dene, Dakota, Lakota and Nakota, and is the Homeland of the Red River Métis.

Map Label Name	Indigenous Name
Brokenhead Ojibway Nation	Baaskaandibewiziibiing
Long Plain First Nation	Gaa-ginooshkodeyaag
Peguis First Nation	Oshki-ishkonigan
Rolling River First Nation	Ditibineya-ziiibiing
Roseau River Anishinabe First Nation	Okwewanashko-ziiibiing
Swan Lake First Nation	Gaa-biskigamaag

Map features are conceptual and represent information available when generated.

Map Projection
NAD83 / UTM zone 14N (EPSG:26914)
Feature Layer Sources
City of Winnipeg, Government of Canada, Natural Resources Canada, Province of Manitoba, Winnipeg Metropolitan Region
Base Layer Sources
Government of Canada, Natural Resources Canada, OpenStreetMap, Province of Manitoba, Statistics Canada, Winnipeg Metropolitan Region